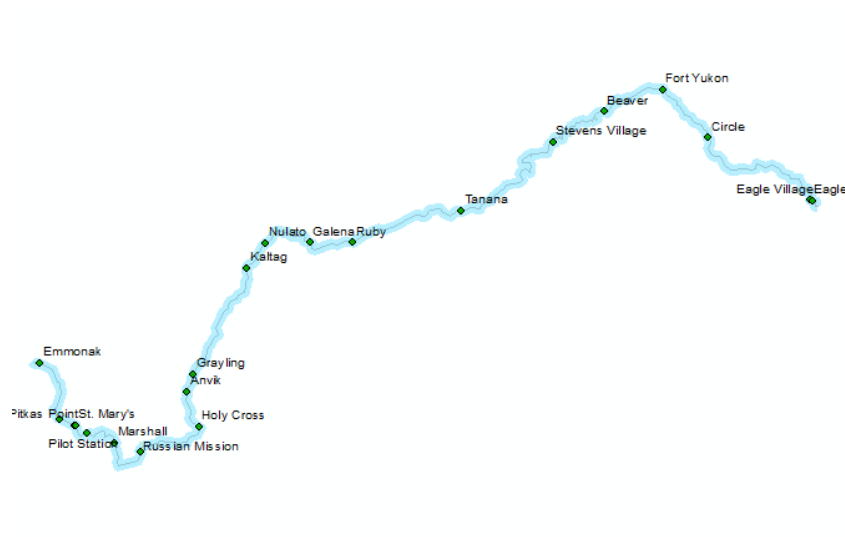
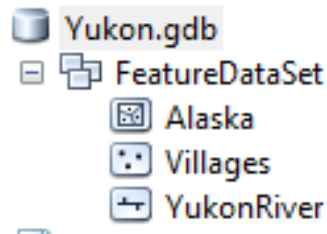


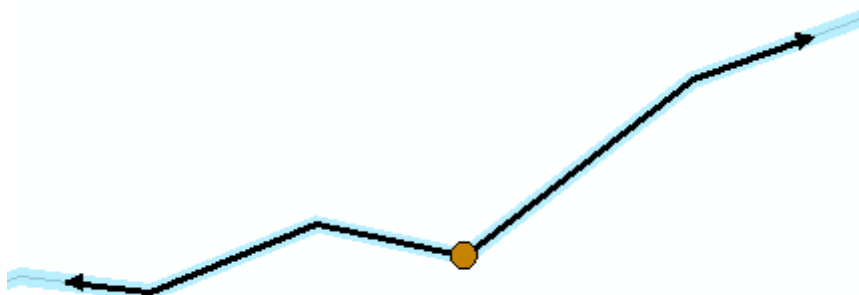
Quiz#5 Yukon River

Download and unzip the geodatabase container **Yukon.gdb** from the quiz folder:
http://dverbyla.net/nrm435/quiz_data_2018/

The geodatabase contains the following feature classes:



Create lines representing the network within 100 river KM of each village.



Finally, create a table listing the percentage of the Yukon River line that is within 100km by river to a village location.

NAME	YukonRiver_KM	KM_NearVillage	Percent_100KMVillageDist
Yukon	0.0	0.0	0

All geoprocessing output should be stored in **Yukon.gdb** container.

Save your work. Then create a map package: File→Share As→ Map Package... Save package to file (**do NOT check on** Enterprise Geodatabase..that would be to store on a network)

Include Enterprise Geodatabase data instead of referencing the data

Also share your map package to a folder location, **not** to your geodatabase container.

Email me (dverbyla@alaska.edu) your map package **mpk** file. (not your arcmap document .mxd file) as an attachment (extensions are hidden by default)