



Mid Semester Exam


Create a folder **C:\nrm338\exam\your_name** and connect to that folder
All geoprocessing input and output should be to this folder location.

Download and unzip the Documented Eagle Nests and Ranger District datasets from <http://seakgis03.alaska.edu/geoportal/catalog/search/browse/browse.page>


Showing 21-30 [1](#) [2](#) [3](#) [4](#) [5](#) [>](#) [Last](#)

 **Land Ownership**


 **Cumulative Yellow-Cedar Decline**

 **Documented Eagle Nest Sites**

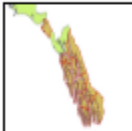
Location of Bald Eagle Nests, both active and inactive, in portions of Southeast Alaska, Prince William Sound, Copper River drainage, Kenai Peninsula, Kodiak Island, and the Alaska Peninsula. Most of the data is collected during boat surveys conducted by ...



[Open](#) [Preview](#) [Globe \(.kml\)](#) [ArcGIS \(.nmf\)](#) [ArcGIS \(.lyr\)](#) [Download](#) [Details](#)

 **Ranger Districts**

A depiction of the boundary that encompasses a Ranger District.



[Open](#) [Preview](#) [Globe \(.kml\)](#) [ArcGIS \(.nmf\)](#) [ArcGIS \(.lyr\)](#) [Download](#) [Details](#)
[Metadata](#)

Create a table of percent of all eagle nests in ranger districts by ranger district (percent should add up to 100%)

DISTRICTNAME	PercentNests
Admiralty National Monument	0.0%
Craig Ranger District	0.0%
Hoonah Ranger District	0.0%
Juneau Ranger District	0.0%
Ketchikan - Misty Ranger District	0.0%
Petersburg Ranger District	0.0%
Sitka Ranger District	0.0%
Thorne Bay Ranger District	0.0%
Wrangell Ranger District	0.0%
Yakutat Ranger District	0.0%

Share your arcgis work as a map package. (Arcmap file menu → Share as →)

Include Enterprise Geodatabase data instead of referencing the data

uncheck

In the body of your email,

OUTLINE YOUR CONCEPTUAL SOLUTION STEPS.

Attached your shared map package (.mpk) file when you email me your conceptual solution.